







Galveston County Levee

Legend

Pump Stations

-  MOSES LAKE TIDE GATE
-  LAMARQUE PUMP STATION
-  SOUTH TEXAS CITY PUMP STATION
-  TEXAS CITY PUMP STATION "A"
-  TEXAS CITY PUMP STATION "B"
-  HURRICANE LEVEE



Sources: Esri, HERE, Garmin, USGS, Intermap, INCREMENT P, NRCan, Esri Japan, METI, Esri China (Hong Kong), Esri Korea, Esri (Thailand), NGCC, (c) OpenStreetMap contributors, and the GIS User Community

